Quick guide —
— Overview buttons and guidance screen

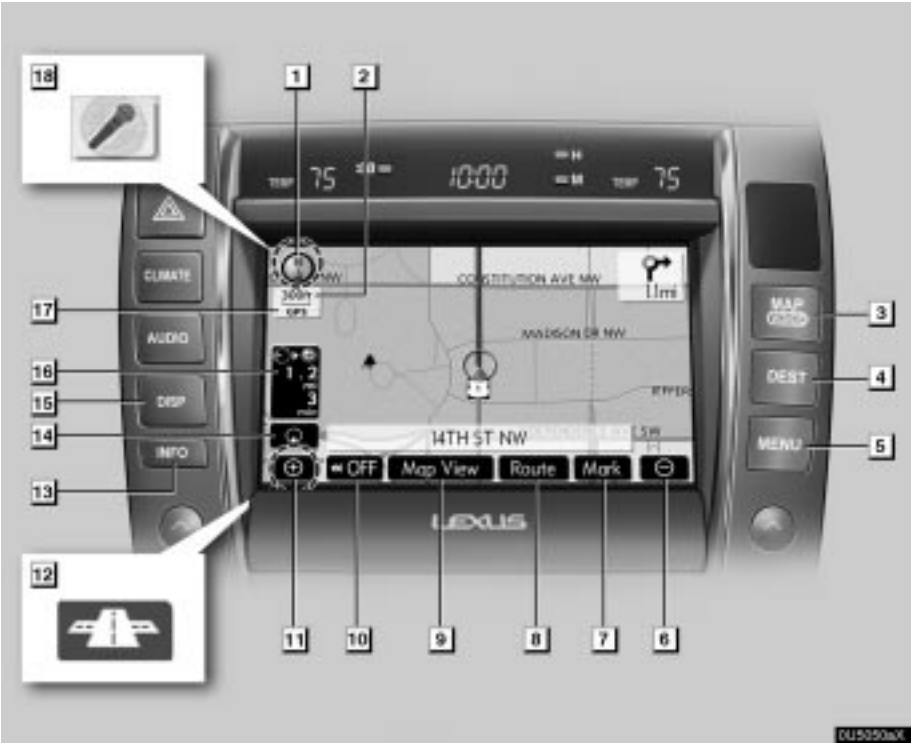

No.	Name	Function	Page
1	**North-up or heading-up symbol**	This symbol indicates a map view with north-up or heading-up. Touching this symbol changes the map orientation.	16
2	**Scale indicator**	This figure indicates the map scale.	14
3	**“MAP/VOICE” button**	Push this button to repeat a voice guidance, cancel one touch scroll, start guidance, and display the current position.	8, 48
4	**“DEST” button**	Push this button to display the “Destination” screen.	xi, xii, 18, 19
5	**“MENU” button**	Push this button to display the “Menu” screen.	vii, ix, 64, 66, 67, 68, 70, 83, 284, 285

No.	Name	Function	Page
6	**Zoom out touch-screen button**	Touch this button to reduce the map scale.	14
7	**“Mark”**	Touch this button to register the current position or the cursor position as a memory point.	9
8	**“Route”**	Touch this button to change the route.	50, 52
9	**“Map View”**	Touch this button to browse information about guidance route, to set the Points of Interest to be displayed on the screen, or to record the route.	56, 59, 60, 61
10	**“◀◀OFF”**	Touch this button to obtain a broader view. Some of the buttons on the screen are not displayed. They are displayed again by touching **“ON▶▶”**.	87
11	**Zoom in touch-screen button**	Touch this button to magnify the map scale.	14
12	**Foot print map touch-screen button**	Touch this button to display the foot print map and the building information.	15
13	**“INFO” button**	Push this button to display the “Information” screen.	2, 96, 99, 106, 155, 158
14	**Screen configuration touch-screen button**	Touch this button to change the screen mode.	12
15	**“DISP” button**	Push this button to display the “Display” screen.	154
16	**Distance and time to destination**	Displays the distance, the estimated travel time to the destination, and the estimated arrival time at the destination.	49
17	**“GPS” mark (Global Positioning System)**	Whenever the vehicle is receiving signals from the GPS, this mark is displayed.	272
18	**Speech command system indicator**	The microphone is shown by pushing the speech command switch. The speech command system can be operated while this indicator is shown.	150

— Registering home

1 **Push “MENU” button.**

2 **Touch “My Places”.**

3 **Touch “Register” of the home.**

4 **There are 12 different methods to search your home.**

See “Destination search” on page 19.

5 **Touch “Enter”.**

The “Memory Point” screen is displayed.

6 **Touch “OK”.**

Registration of home is complete.

You can change the icon, quick access, name, location and phone number. (See “— Editing memory points” on page 72.)

— Registering preset memory point (Quick access)

1 **Push “MENU” button.**

2 **Touch “My Places”.**

3 **Touch “Register” of the memory points.**

4 **There are 13 different methods to search preset destinations.**

See “Destination search” on page 19.

5 Touch “Enter”.

The “Memory Point” screen is displayed.

6 Touch “Quick Access”.

7 Touch one of preset buttons 1 to 5.

8 Touch “OK”.

Registration of preset destinations is complete.

You can change the icon, quick access, name, location and phone number. (See “ — Editing memory points” on page 72.)

The registered points can be used on the “Destination” screen. (See “ — Destination search by Quick access” on page 22.)

— Operation flow: guiding the route

1 **Push “DEST” button.**

2 **There are 13 different methods to search destinations.**

See “Destination search” on page 19.

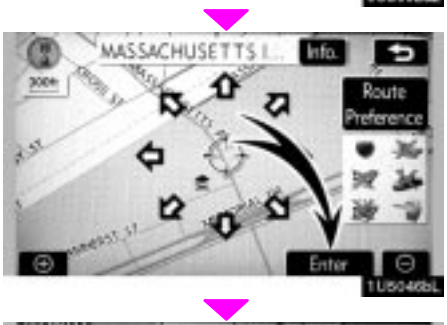

3 **Touch “Enter”.**

The navigation system performs a search for the route.

4 **Touch “Guide”, and start driving.**

Routes other than the one recommended can also be selected. (See “Starting route guidance” on page 38.)

5 **Guidance to the destination is given via voice and on the guidance screen.**

— Setting home as the destination

1 **Push “DEST” button.**

2 **Touch .**

The can be used if your home has been registered. (To register “Home”, see “ — Registering home” on page 77.)

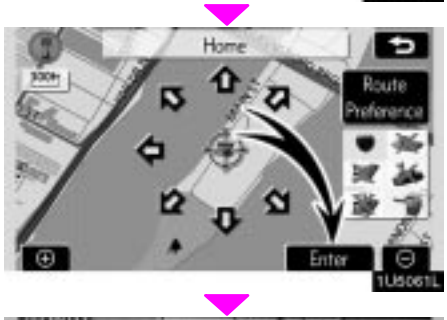

3 **Touch “Enter”.**

The navigation system performs a search for the route.

4 **Touch “Guide”, and start driving.**

Routes other than the one recommended can also be selected. (See “Starting route guidance” on page 38.)

5 **Guidance to the destination is given via voice and on the guidance screen.**